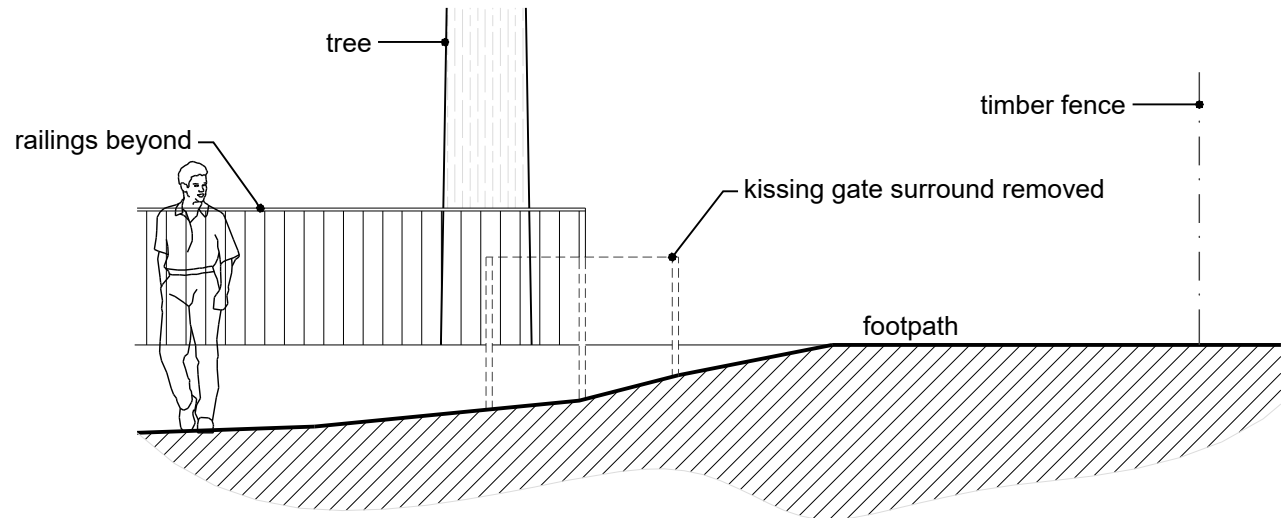
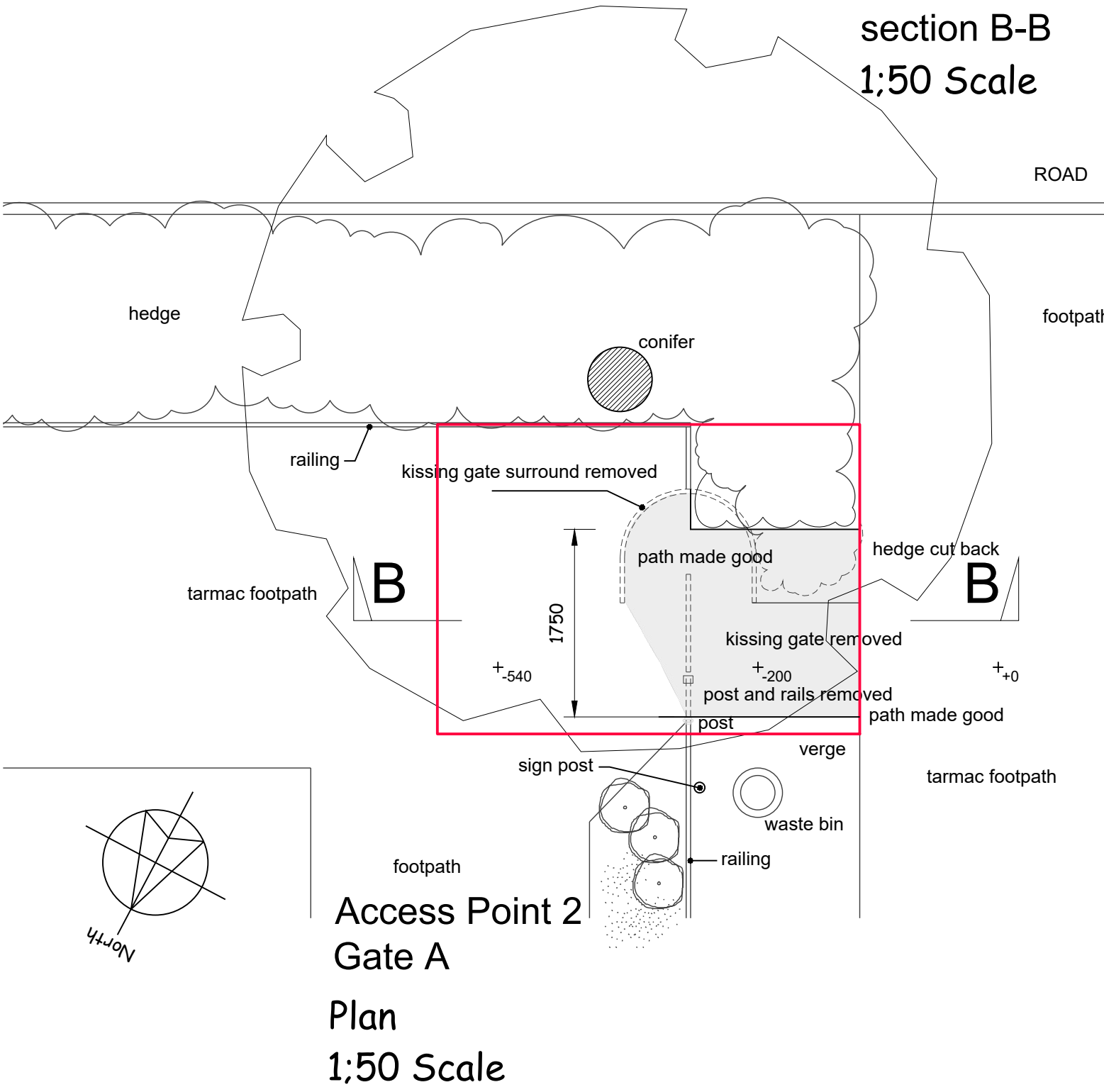


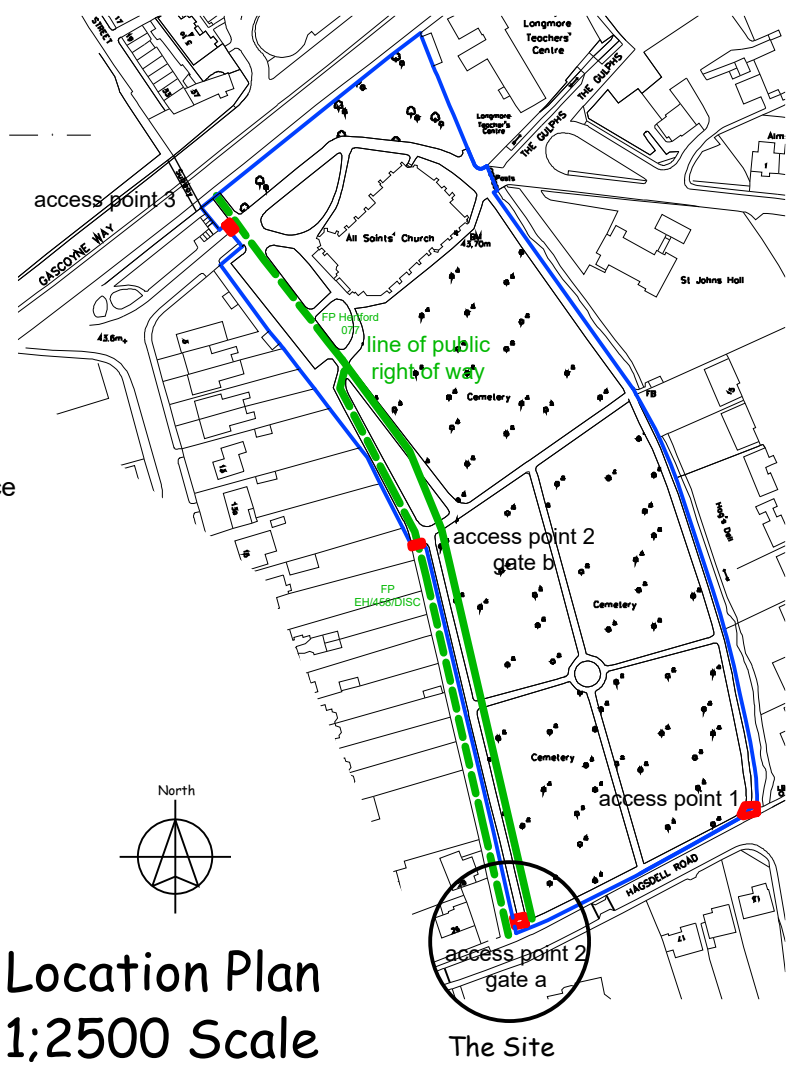
# Proposed Access Point 2 Gate A



section B-B  
1:50 Scale



Access Point 2  
Gate A  
Plan  
1:50 Scale



Location Plan  
1:2500 Scale

notes:  
any discrepancies should be reported immediately  
all dimensions should be checked on site prior to commencement of work  
site/survey based on ordnance survey information provided by prodats systems plc, (www.promap.co.uk) prodats does not guarantee that all past or current uses or features will be identified in the product  
the product does not give details about the actual state or condition of the site nor should it be used or taken to indicate or exclude actual suitability or unsuitability of the site for any particular purpose, or relied upon for determining salability or value, or used as a substitute for any physical investigation or inspection.  
drawings to be read in accordance with the dwelling emission rate (der/ter) calculation. the building must be built 'as designed' meeting the criteria set for air permeability.  
© HERTFORD PLANNING SERVICE  
note when printing off pdf's. it is the responsibility of the user to verify that the resulting prints are to scale on the appropriate sized sheet. also that the scale bars on the plan measure correctly.

1:2500	0
1:1250	5m
1:500	10m
1:200	20m
1:100	40m
1:50	80m

100m	1200m
50m	600m
20m	240m
8m	96m
4m	48m
2m	24m

**hps** Hertford Planning Service  
Architecture & Planning

Westgate House, 37-41 Castle Street,  
Hertford, Herts SG14 1HH  
Tel: 01992 552173  
Email: contact@hertfordplanning.co.uk  
www.hertfordplanning.co.uk



Description	
Project	All Saints Church Hertford SG13 8AY
Drawing	Access Point 2A Proposed
Date	30/07/2024
Scale	1:50
Sheet size	A3
Drawn	mRn

20810-AP04-D